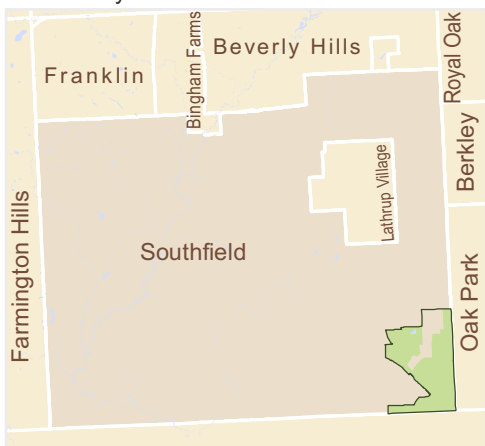


Community Overview





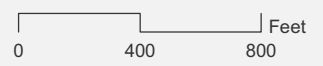
Cornerstone Development Authority
(Southfield DDA)

Contact
26000 Evergreen Road
Southfield, MI 48076
248-796-5190

Statistics
Authority: 682 acres
Dev. Area: 561 acres
Millage: Yes

Legend

-  Authority Boundary
-  Development/Capture Area
Area defined in the development plan where TIF capture can occur.



Map date: May 12, 2023
Created by: Oakland County Economic Development

The information provided herewith has been compiled from recorded deeds, plats, tax maps, surveys and other public records. It is not a legally recorded map or survey and is not intended to be used as one. Users should consult the information sources mentioned above when questions arise.