




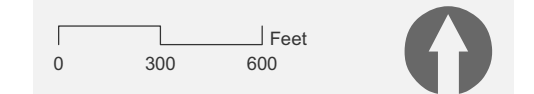
Rochester
Downtown Development Authority

Contact
308 Main St
Rochester, MI 48307
248-656-0060



Statistics
Authority: 181 acres
Dev. Area: 181 acres
Millage: Yes

- Legend**
-  Authority Boundary
 -  Development/Capture Area
Area defined in the development plan where TIF capture can occur.
 -  Separate Base Years
Represents blended base years due to development area boundary amendment or expansion.



Map date: May 12, 2023
Created by: Oakland County Economic Development

The information provided herewith has been compiled from recorded deeds, plats, tax maps, surveys and other public records. It is not a legally recorded map or survey and is not intended to be used as one. Users should consult the information sources mentioned above when questions arise.

Community Overview

