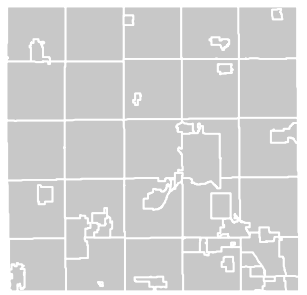
















OAKLAND COUNTY  
 NEIGHBORHOOD & HOUSING DEVELOPMENT  
 Oakland Pointe  
 250 Elizabeth Lake Road, Ste. 1900  
 Pontiac, MI 48341-0414  
 248.858.0493  
[oakgov.com/nhd](http://oakgov.com/nhd)



**Area-Wide Benefit Map**  
 City of Pontiac

-  County Border
-  Community Boundary (Highlighted)
-  Community Boundary (Adjacent)
-  Census Tract 2010
-  Eligible Area-Wide Benefit Block Groups
-  Non-Eligible Block Groups
-  Interstate
-  US
-  State
-  Major
-  Minor
-  Railroad
-  Waterbodies

 1 in = 0.9 miles

This Census Block Group map reflects the 2016-2020 American Community Survey (ACS).