













### Legend

-  OMID
-  State Roads
-  Hydrology
-  County Boundary
-  OMIDDD

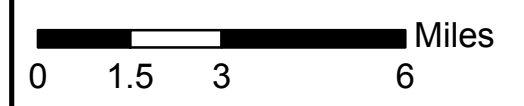
### Watersheds

-  Belle River/Anchor Bay
-  Clinton River
-  Lake St. Clair
-  Flint River
-  Huron River
-  Rouge River



### Oakland-Macomb Interceptor Drain Drainage District (OMIDDD)

#### *Oakland-Macomb Interceptor Drain Rehabilitation*



MAP DATA PROVIDED BY:  
MICHIGAN GEOGRAPHIC FRAMEWORK,  
OAKLAND & MACOMB COUNTY

**Figure 3**

P:\Oakland Macomb Interceptor SRP\Figure 3\_11x17\_Hydrology.mxd