

The information provided herewith has been compiled from recorded deeds, plats, tax maps, surveys and other public records. It is not a legally recorded map or survey and is not intended to be used as one. Users should consult the information sources mentioned above when questions arise.



WHERE PEOPLE & TECHNOLOGY PROSPER  
**Oakland County Michigan**  
 L. Brooks Patterson, County Executive



















**PLANNING & ECONOMIC DEVELOPMENT SERVICES**  
 Executive Office Building  
 2100 Pontiac Lake Road, Bldg. 41W  
 Waterford, MI 48326-0412  
 248.858.0720  
[www.oakgov.com/luz](http://www.oakgov.com/luz)




# 2011 Land Use

## Village of Beverly Hills

**Legend**

-  Agricultural
-  Single Family, 10 acres or greater
-  Single Family, 5 to 9.9 acres
-  Single Family, 2.5 to 4.9 acres
-  Single Family, 1 to 2.4 acres
-  Single Family, 14,000 to 43,559 sq. ft.
-  Single Family, 8,000 to 13,999 sq. ft.
-  Single Family, Less than 8,000 sq. ft.
-  Single Family, More than one unit per parcel
-  Multiple Family
-  Mobile Home Park
-  Commercial/Office
-  Industrial
-  Public/Institutional
-  Recreation/Conservation
-  Transportation/Utility/Communication
-  Vacant
-  Extractive

 1 inch = 2,729 feet

*Map created on November 14, 2011*