




















2011 Land Use

City of Northville

- Legend**
-  Agricultural
 -  Single Family, 10 acres or greater
 -  Single Family, 5 to 9.9 acres
 -  Single Family, 2.5 to 4.9 acres
 -  Single Family, 1 to 2.4 acres
 -  Single Family, 14,000 to 43,559 sq. ft.
 -  Single Family, 8,000 to 13,999 sq. ft.
 -  Single Family, Less than 8,000 sq. ft.
 -  Single Family, More than one unit per parcel
 -  Multiple Family
 -  Mobile Home Park
 -  Commercial/Office
 -  Industrial
 -  Public/Institutional
 -  Recreation/Conservation
 -  Transportation/Utility/Communication
 -  Vacant
 -  Extractive


 1 inch = 1,509 feet

The information provided herewith has been compiled from recorded deeds, plats, tax maps, surveys and other public records. It is not a legally recorded map or survey and is not intended to be used as one. Users should consult the information sources mentioned above when questions arise.