

**Southfield Tax Increment
Finance Authority No. II**



Contact

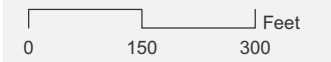
Keith Salo
26000 Evergreen Rd.
Southfield, MI 48076
248-796-4803

Statistics

Authority: 107 acres
Dev. Area: 73 acres
Millage: No

Legend

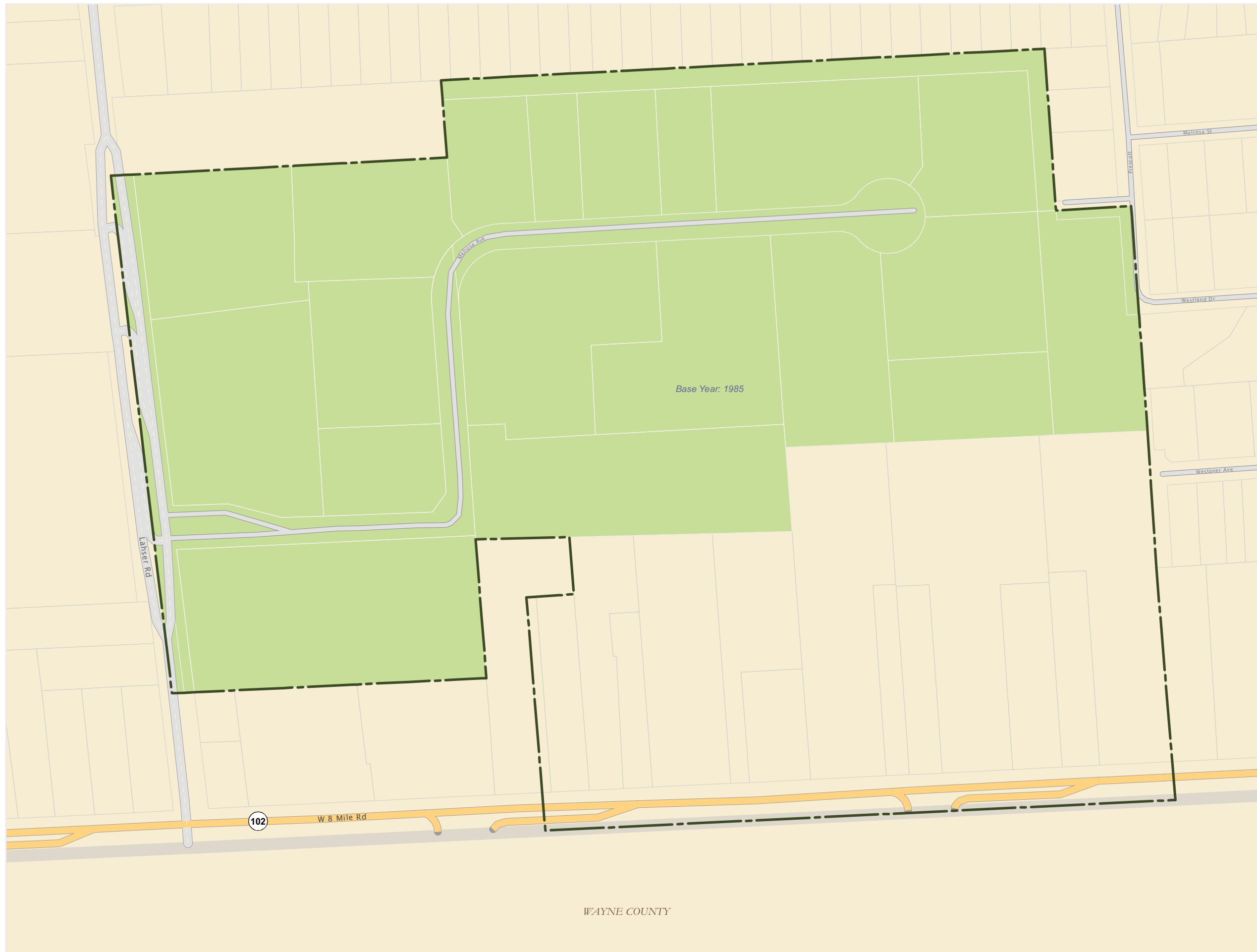
-  Authority Boundary
-  Development/Capture Area
Area defined in the development plan where TIF capture can occur.



Map date: April 10, 2012
Created by: Oakland County Planning and
Economic Development Services

The information provided herewith has been compiled from recorded deeds, plats, tax maps, surveys and other public records. It is not a legally recorded map or survey and is not intended to be used as one. Users should consult the information sources mentioned above when questions arise.

Community Overview



WAYNE COUNTY