

Community Overview





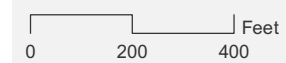
Southfield Local Development Finance Authority
District III

Contact
Keith Salo
26000 Evergreen Road
Southfield, MI 48076
248-796-4803

Statistics
Authority: 197 acres
Dev. Area: 197 acres
Millage: No

Legend

-  Authority Boundary
-  Development/Capture Area
Area defined in the development plan where TIF capture can occur.



Map date: April 10, 2012
Created by: Oakland County Planning and Economic Development Services

The information provided herewith has been compiled from recorded deeds, plats, tax maps, surveys and other public records. It is not a legally recorded map or survey and is not intended to be used as one. Users should consult the information sources mentioned above when questions arise.