




Rochester  
Downtown Development Authority

**Contact**  
Kristi Trevarrow  
308 Main St  
Rochester, MI 48307  
248-656-0060



**Statistics**  
Authority: 215 acres  
Dev. Area: 215 acres  
Millage: Yes

**Legend**

-  Authority Boundary
-  Development/Capture Area  
*Area defined in the development plan where TIF capture can occur.*
-  Separate Base Years  
*Represents blended base years due to development area boundary amendment or expansion.*

0 300 600 Feet



Map date: February 26, 2008  
Created by: Oakland County Planning and Economic Development Services

The information provided herewith has been compiled from recorded deeds, plats, tax maps, surveys and other public records. It is not a legally recorded map or survey and is not intended to be used as one. Users should consult the information sources mentioned above when questions arise.

Community Overview

