



Ferndale
Downtown Development Authority

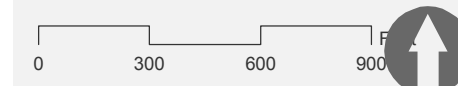
Contact
Cristina Sheppard-Decius
149 W. Nine Mile Road
Ferndale, MI 48220
248-546-1632



Statistics
Authority: 120 acres
Dev. Area: 43 acres
Millage: Yes

Legend

-  Authority Boundary
-  Development/Capture Area
Area defined in the development plan where TIF capture can occur.



Map date: February 26, 2008
Created by: Oakland County Planning and Economic Development Services

The information provided herewith has been compiled from recorded deeds, plats, tax maps, surveys and other public records. It is not a legally recorded map or survey and is not intended to be used as one. Users should consult the information sources mentioned above when questions arise.

Community Overview

