




**Clawson Downtown
Development Authority**

Contact
Richard Haberman
425 N. Main St.
Clawson, MI 48017
248-435-4500



Statistics
Authority: 37 acres
Dev. Area: 37 acres
Millage: Yes

Legend

-  Authority Boundary
-  Development/Capture Area
Area defined in the development plan where TIF capture can occur.
-  Separate Base Years
Represents blended base years due to development area boundary amendment or expansion.

0 100 200 Feet



Map date: February 26, 2008
Created by: Oakland County Planning and
Economic Development Services

The information provided herewith has been compiled from recorded deeds, plats, tax maps, surveys and other public records. It is not a legally recorded map or survey and is not intended to be used as one. Users should consult the information sources mentioned above when questions arise.

Community Overview

