


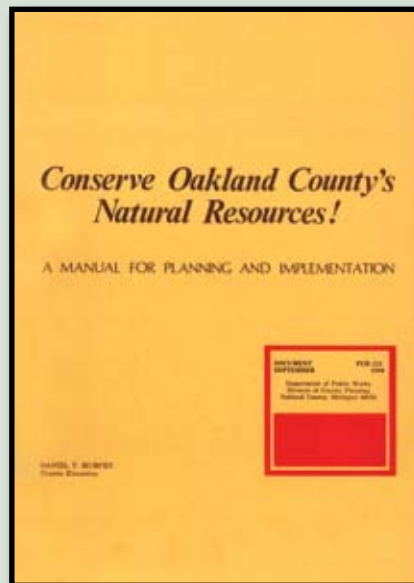
Our Roots Run Deep...

# Over Thirty Years of Natural Resource Identification & Preservation




1974

The Model Environmental Ordinance to Protect Woodlands provides language for local community planning and zoning documents.




1980

Conserve Oakland County's Natural Resources looks at ways to conserve natural resources through community land use planning.




1987

Identifying Our Natural Heritage explores and identifies Oakland County's existing, intact natural areas that contain high quality, relatively undisturbed natural communities.



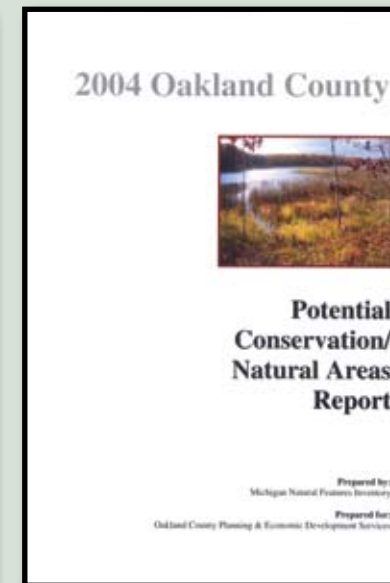
2000

The Shiawassee & Huron Headwaters Resource Preservation Project delineates significant natural resource systems and focuses on planning related strategies to protect the identified resource systems.




2002

The 2002 Oakland County Potential Conservation/Natural Areas Report identifies and ranks potential natural areas in Oakland County.




2004

The 2004 Oakland County Potential Conservation/Natural Areas Report is an update to the 2002 document, and it also identifies and ranks potential natural areas in Oakland County.



2007

Planning for Green River Corridors is designed as a guide for community leaders and stakeholders to identify the resources associated with riparian areas and maximize those resources as community assets.



2009

The Oakland County Green Infrastructure Vision highlights the network of connected open space and the associated benefits in Oakland County.