

# White Lake Twp

A community you can LIVE in!

Located near the center of Oakland County, White Lake Township provides some of the very best summer and winter recreational areas, with new and older homes blending for a delightful community with very little industry. Hills, lakes, farms and forests comprise the White Lake's character where large parcels are preserved as state recreation areas and a county park. Rural residential development and lake living is typical. White Lake Township is the site of innovation. Detroit Edison and several manufacturers have helped to promote the concept of energy-efficient and environmentally friendly amenities in homes being built in Brentwood, a golf course community. These homes feature highly efficient geothermal heating and cooling systems. This has been the first attempt in Michigan to promote the geothermal concept in a newly developing residential community. Oakland's major east-west corridor, M-59, crosses the Township where most of the the area's commercial development has occurred.

## Local Government

**Supervisor**  
Mike Kowall (248) 698-3300

**Planning Director**  
Sean O'neil (248) 698-3300

**Clerk**  
Terry Lilley (248) 698-3300

[www.whitelaketwp.com/](http://www.whitelaketwp.com/)

## Private Schools

St. Patrick Elementary

## Public School Enrollment

Does not include public school academies

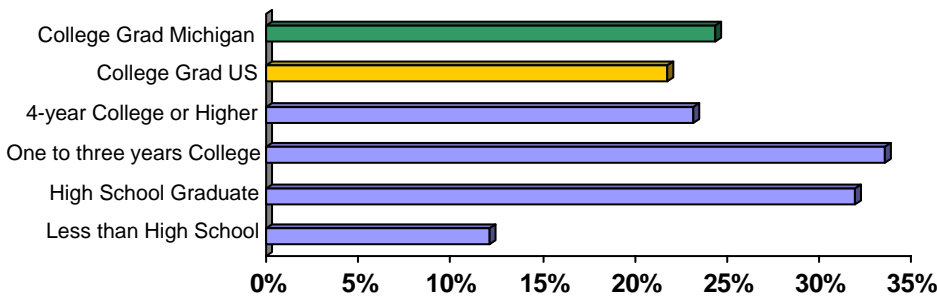
School District	Year	Enrollment
Clarkston	2007	8109
Holly	2007	4181
Huron Valley	2007	10643
Walled Lake	2007	15837
Waterford	2007	11572

## 2007 Tax Rates

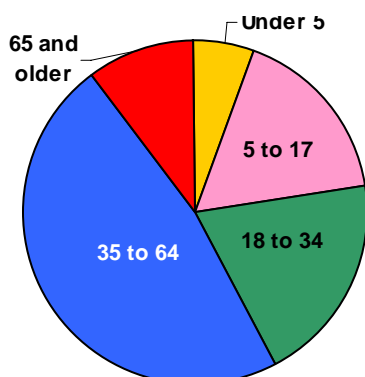
School District	Homestead	Non Homestead
Clarkston	\$28.86	\$46.86
Holly	\$28.86	\$46.86
Huron Valley	\$29.82	\$47.82
Walled Lake	\$28.53	\$44.65
Waterford	\$25.53	\$43.53

## Colleges and Universities

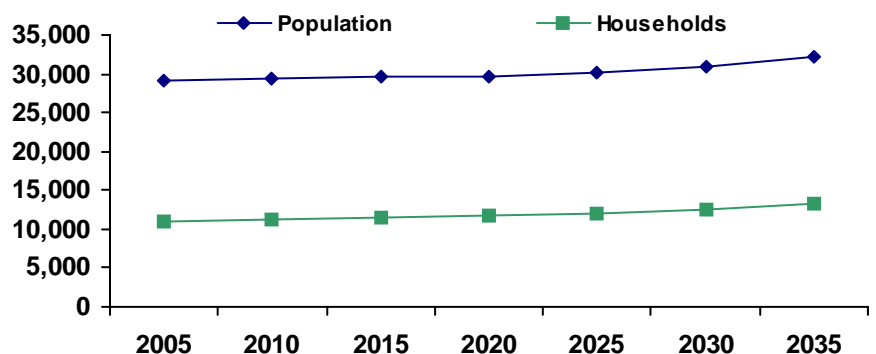
## Educational Attainment of People Over 25 Years of Age



## Population by Age



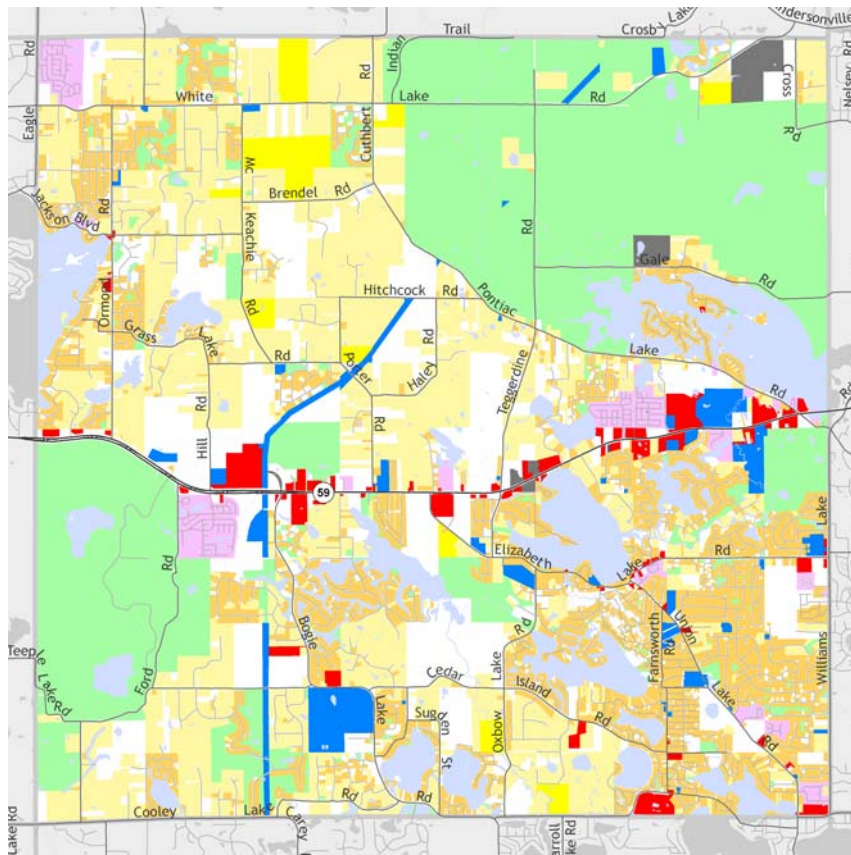
## Population and Household Growth



Source: U.S. Census Bureau

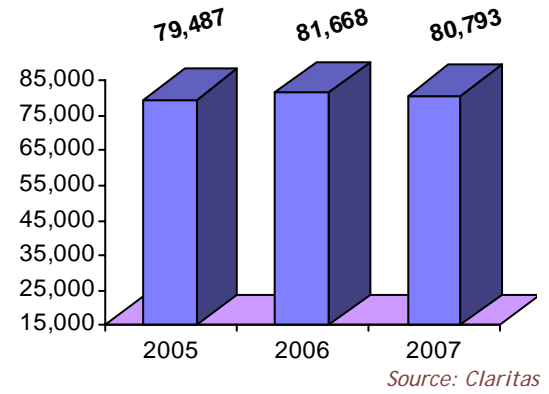
Source: SEMCOG

## White Lake Twp



The information provided has been compiled from recorded deeds, plats, tax maps, surveys, and other public records. It is not a legally recorded map or survey and is not intended to be used as one. For more detailed land use information, go to <http://www.oakgov.com/luz>

## Median Household Income



## Housing Sales

<b>2008 # of Sales</b>	144
<b>2008 Median Sales \$</b>	\$174,150
<b>2008 Avg DOM</b>	156
<b>2007 # of Sales</b>	245
<b>2007 Median Sale \$</b>	\$197,600
<b>2007 Avg DOM</b>	149
<b>2006 # of Sales</b>	260
<b>2006 Median Sale \$</b>	\$210,000
<b>2006 Avg DOM</b>	122

Realcomp; 2008 Data for Jan-Jun only

## Top Employers

Rank	Company Name	Industry
1	Huron Valley Schools	Primary education
2	Wal-Mart Stores, Inc	Discount department store
3	Home Depot	Home improvement supplies
4	Kroger	Grocery store
5	Mack Industries of Michigan	Manufacturers precast concrete products
6	Alpine Holding Company	Hotels and motels
7	Lowes	Home supply store
8	Kmart Corporation	Department store
9	Am Comm Telecommunications	Water, sewer, and utility lines
10	Szott M-59 Chrysler Jeep Inc.	Automobile dealer

## Manufactured Housing

Year	# of Parks	# of Units
2003	6	1,813
2005	6	1,807
2007	6	1,807

Source: SEMCOG

