

# Birmingham

## A Walkable Community

The City of Birmingham is a vibrant, prosperous community, with a population of almost 20,000. Covering only 4.73 square miles, the community is able to maintain the feel of a small town, while experiencing the benefits of an affluent urban area. The City has a lively, pedestrian-friendly downtown offering one of the Midwest's premiere shopping districts. A diverse assortment of fine shops, restaurants, art galleries, antique dealers, and clothiers await visitors. No matter where you park, you can walk the entire shopping district or enjoy two hours of free parking in any of the municipal parking structures. Quarton Lake is nestled in the residential heart of the city. Its quiet banks, where ducks, geese and swans feel at home are a lovely place to take a stroll. Little folk and seniors are allowed to fish from the banks. In a city with so many cultural and recreational amenities as the City of Birmingham, this indeed is a place in to "live, shop, and play."

## Local Government

### Mayor

Mark Nickita (248) 530-180

### Manager

Robert Bruner (248) 530-1808

### Clerk

Laura Broski (248) 530-1802

[www.ci.birmingham.mi.us/](http://www.ci.birmingham.mi.us/)

## Public School Enrollment

Does not include public school academies

School District	Year	Enrollment
Birmingham	2010 - 2011	8,057

## 2011 Tax Rates

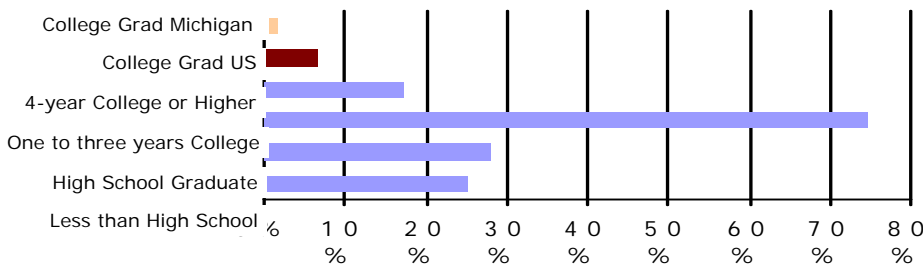
School District	Homestead	Non Homestead
Birmingham	44.9140	52.8900

## Private Schools

Birmingham Community Montessori, Eton Academy, Gateway Montessori, Holy Name, Our Shephard Lutheran, Roeper City and Country Upper

Enrollment numbers represent district wide enrollment

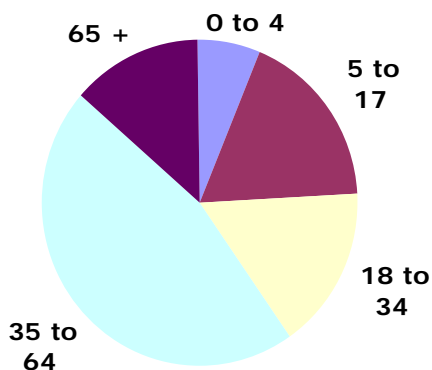
## Educational Attainment of People Over 25 Years of Age



## Colleges and Universities

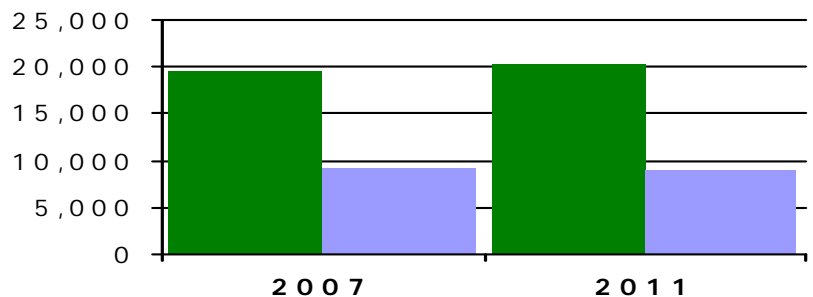
Extension courses at Michigan State University

## Population by Age



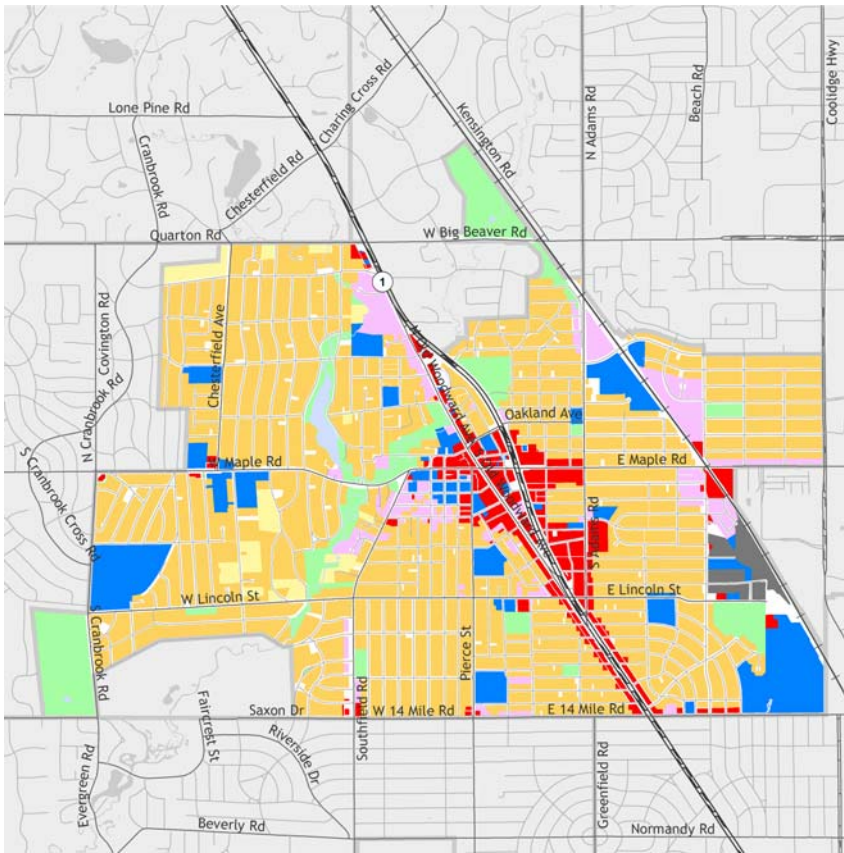
Source: U.S. Census Bureau

## Population and Household Growth



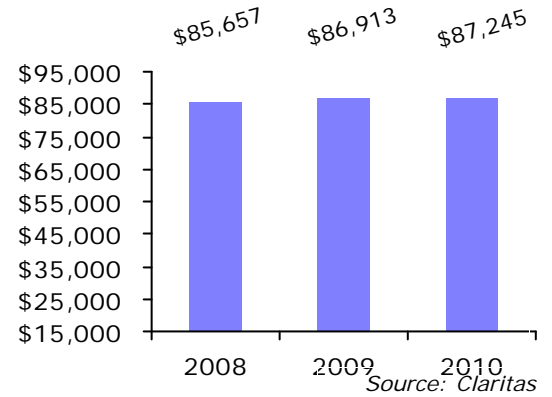
Source: SEMCOG

## Birmingham



The information provided has been compiled from recorded deeds, plats, tax maps, surveys, and other public records. It is not a legally recorded map or survey and is not intended to be used as one. For more detailed land use information, go to <http://www.oakgov.com/luz>

## Median Household Income



## Housing Sales

<b>2011 # of Sales</b>	487
<b>2011 Median Sale</b>	\$275,000
<b>2011 Avg DOM</b>	119
<b>2010 # of Sales</b>	494
<b>2010 Median Sale</b>	\$229,000
<b>2010 Avg DOM</b>	122
<b>2009 # of Sales</b>	435
<b>2009 Median Sale</b>	\$232,250
<b>2009 Avg DOM</b>	135

Source: RealComp II Ltd.

## Top Employers

Rank	Company Name	Industry
1	Birmingham Public Schools	Primary and secondary education
2	Shore Mortgage	Real estate credit
3	The Townsend Hotel	Hotels
4	City of Birmingham	Government services
5	Munder Capital Management	Portfolio management
6	Peabody's of Birmingham Inc.	Full-service restaurants
7	Hall & Hunter Realtors	Real estate agents & brokers
8	Morgan Stanley	Securities brokerage
9	Big Rock Chophouse	Full-service restaurants
10	The Community House	Social advocacy organizations



Market Research Services Oakland County Economic Development and Community Affairs  
2100 Pontiac Lake Road, 41W, Waterford Michigan 48328 -- [www.oakgov.com](http://www.oakgov.com)