






















Legend

 gisvec1.OC.Native_Indian_Trails

VEGCODE

-  LAKE PLAIN OAK OPENINGS (331)
-  OAK BARRENS (332)
-  OAK-PINE BARRENS (334)
-  OAK OPENING (336)
-  BEECH, SUGAR MAPLE, BASSWOOD (4121)
-  WHITE OAK, BLACK OAK, HICKORY (4122)
-  BLACK OAK, WHITE OAK (4123)
-  FIR, SPRUCE, CEDAR (4223)
-  BOG (6121)
-  ALDER, WILLOW, BOG BIRCH THICKET (6122)
-  BUTTONBUSH, WILLOW SWAMP (6123)
-  EMERGENT MARSH (6221)
-  WET MEADOW (6224)
-  LAKE PLAIN PRAIRIE (6226)
-  INLAND WET PRARIE (6227)
-  HARDWOOD/CONIFER - hardwood dominant (41)
-  LOWLAND HARDWOOD (414)
-  ASH (4141)
-  ELM (4142)
-  SILVER MAPLE, RED MAPLE (4143)
-  ASPEN (4146)
-  BLACK WILLOW (4148)
-  CONIFER / HARDWOOD - conifer dominant (42)
-  LOWLAND CONIFER (423)
-  CEDAR (4231)
-  BLACK SPRUCE (4232)
-  TAMARACK (4233)
-  LAKE OR POND (52)

