

Recorded Document Profile

RDP Facts

The Recorded Document Profile (RDP) provides a search mechanism that shows all document recordings. The RDP offers the following:

- A listing of all recorded documents for a specific parcel.
- Capability to access images of recorded documents.
- The most current data available.
- Frequently requested information such as document date, recorded date, amount of sale or mortgage amount (when provided) and the names of the grantor/grantee.

This wealth of information can help title companies, lenders, appraisers and real estate professionals make timely and accurate decisions.

Access Oakland

Input Information

1. Choose Recorded Document Profile from the **Unlimited Usage Subscription** and click **Use**.


The screenshot shows the Oakland County website interface. At the top is a navigation bar with links: Home, Online Services, Directory, About Oakland County, Communities, Elected Officials, Maps, and Jobs. Below this is a secondary navigation bar with links: Sign Out, My Products, Available Product Data, User Maintenance, and Help. The main content area is titled 'My Products' and is divided into two sections: 'Transaction Based Purchases' and 'Unlimited Usage Subscriptions'. The 'Unlimited Usage Subscriptions' section features a dropdown menu labeled 'Select a subscription product'. The dropdown menu is open, showing three options: 'Residential Property Profile', 'Recorded Document Profile' (which is highlighted in blue), and 'Commercial & Industrial Property Profile'. To the right of the dropdown are two buttons: 'Get Info' and 'Use'. An arrow from the instruction above points to the 'Recorded Document Profile' option in the dropdown menu. At the bottom of the page, there is a footer with the text '© 2002-2003 Oakland County, Michigan' and links for 'Privacy/Legal', 'Accessibility', and 'Contact Us'. A link for 'Access Oakland Legal Agreement -last updated 09/12/2003' is also present.

Once you click on the *Use* button the Recorded Document Profile homepage will now be displayed.

Access Oakland

SEARCH OPTIONS:

The Recorded Document Profile offers the ability to search in many different ways. See *Other Searches* selection menu on the top of the page. Each of these searches will display an additional menu. Each will be discussed in detail in the following sections.



[Name](#) - [Subdivision](#) - [Condominium](#) - [Section Land/LCRC](#)
[Instrument Number](#) - [PIN Number](#) - [Consideration](#) - [Liber/Pg](#) - [Assoc. Liber/Pg](#)
[CVT Report](#) - [Document Type Report](#) - [Return to @ccess Oakland](#)
[View Available Document Dates](#)

Name Search

Name

Last Name: First Name: Middle Initial:

- or -

Corporate Name:

Series

Document Type

ADD:ADDENDUM TO MTG. ETC
ADM:ADMINISTRATOR'S DEED
AER:AFF DOC REC IN ERROR

Type Code Search:
(Search will be performed on selected type in select box on left)

Date

Date From: Date To: (mm/dd/yyyy)

System

Land Ucc

Results Per Page

Advanced Results

Show Remarks

Access Oakland

Name Search:

Once a name is entered in the name search page the following will be displayed. This will give you an option to view the documents that were recorded for the name entered.



[Name](#) - [Subdivision](#) - [Condominium](#) - [Section Land/LCRC](#)
[Instrument Number](#) - [PIN Number](#) - [Consideration](#) - [Liber/Pg](#) - [Assoc. Liber/Pg](#)
[CVT Report](#) - [Document Type Report](#) - [Return to @ccess Oakland](#)
[View Available Document Dates](#)

Displaying 1 to 14 of 14 Total Hits:

Instrument #	Name	Series	Document Type	Date	Liber	Page	Img Pgs
0381132	KERR, HARVEY R	1	WDD	10/15/1999	20676	168	2
0398631	KERR, HARVEY R	1	PAT	10/29/1999	20732	817	1
0060870	KERR, HARVEY T	1	MTG	2/22/1999	19587	731	7
0104796	KERR, HARVEY T	2	DIS	3/29/1999	19753	686	1
0127204	KERR, HARVEY T	2	DIS	4/30/1998	18409	390	

To view more information pertaining to a specific document click on the **Instrument** link. The following page will now be displayed.

Access Oakland



[Name](#) - [Subdivision](#) - [Condominium](#) - [Section Land/LCRC](#)
[Instrument Number](#) - [PIN Number](#) - [Consideration](#) - [Liber/Pg](#) - [Assoc. Liber/Pg](#)
[CVT Report](#) - [Document Type Report](#) - [Return to @ccess Oakland](#)
[View Available Document Dates](#)

Instrument #	Date	Document Type	Consideration	Image Pages
0381132	10/15/1999 10:26:59	WARRANTY DEED (WDD)	141000.00	2 [View]

Document Date

09151999

Party	Name
-------	------

GRANTOR (1)	KERR, HARVEY R
GRANTOR (1)	KERR, FRANCES D
GRANTEE (2)	HAASE, JODY J

Document

Liber	Page
20676	168

Record Return

JODY HAASE
 1327 BIELBY
 WATERFORD, MI 48328

Property

Description - WATKINS PONTIAC ESTATES #3

Description

WATERFORD

Town	Range	Area	Liber	Page
03	09	13	00083	032

Block	Lot
-------	-----

0000	00340
------	-------

PIN

13-23-177-029

If there is a number in the Image Pages column this means there is a document that can be viewed for a fee. If you wish to view the imaged document click on the **View** link.





Access Oakland

This will display the image of the document. If there are multiple pages for this document you will see multiple images on the left side of the screen. To see these additional pages click on the smaller image and they will be enlarged.



Need to print the currently selected page?
[Printer-friendly version.](#)



10/14/99 10:26:59 A.M. RECEIPT# 91189
DATE RECORDED - OAKLAND COUNTY
G. WILLIAM CANNELL, CLERK/REGISTER OF DEEDS

10/14/99

WARRANTY DEED

Metropolitan Title Company (For Plat/Condominium) *Statutory Form*

Know All Persons By These Presents: That Anita Yewilliger as Attorney-in-Fact for Harvey R. Kerr and Frances D. Kerr, his wife

whose address is 1327 Bielby, Waterford, MI 48328

Convey(s) and Warrant(s) to *Jody J. Hoase, a single man*

whose address is 4741 Sherwell Drive, Waterford, MI 48327

the following described premises situated in the Township of Waterford County of Oakland and State of Michigan, to-wit:

Lot 340 of WATKINS-PONTIAC ESTATES NO. 3, according to the plat thereof recorded in Liber 83 of Plats, page 32, Oakland County Records.

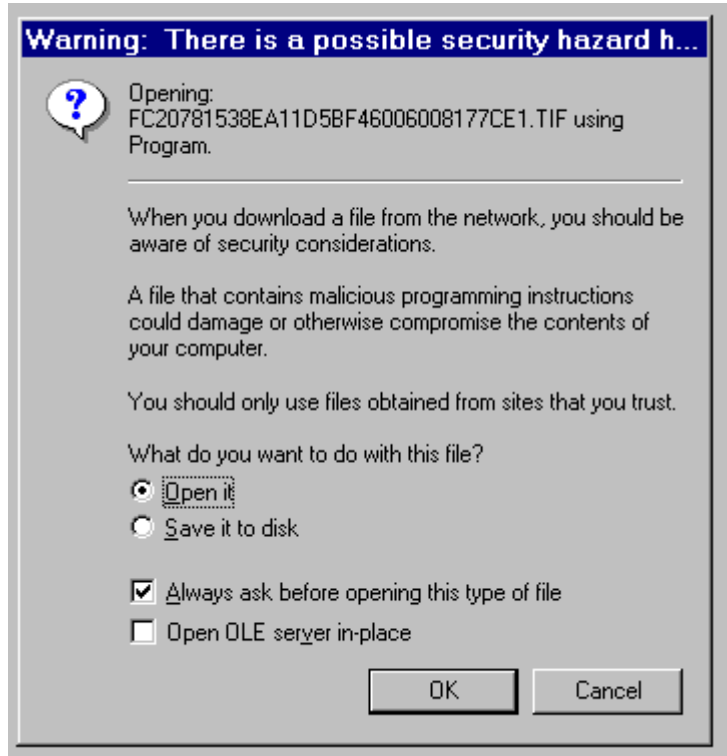
More commonly known as: 1327 Bielby

For the full consideration of: One Hundred Forty One Thousand and 00/100 Dollars (\$141,000.00)

Subject to: Existing building and use restrictions, easements, and zoning ordinances, if any.

Access Oakland

If you wish to view a larger image click on the **Printer Friendly Version**. This will display a windows text box. Click on **Open** and press the **Ok** button.



The image will now be displayed and can be printed by pressing the print icon from your windows tool bar.

This print function is the same regardless of what type of search function you use from the home page.

Access Oakland

Parcel Number Search (PIN Number)



[Name](#) - [Subdivision](#) - [Condominium](#) - [Section Land/LCRC](#)
[Instrument Number](#) - [PIN Number](#) - [Consideration](#) - [Liber/Pg](#) - [Assoc. Liber/Pg](#)
[CVT Report](#) - [Document Type Report](#) - [Return to @ccess Oakland](#)
[View Available Document Dates](#)

Pin Number

Pin Number _____

Pin Number :

Document Type _____

ADD:ADDENDUM TO MTG, ETC
ADM:ADMINISTRATOR'S DEED
AER:AFF DOC REC IN ERROR

Type Code Search:
(Search will be performed on selected type in select box on left)

Date _____

Date From: Date To: (mm/dd/yyyy)

Results Per Page

Click on **PIN number** from the links at the top of the page.

Enter the parcel number of the parcel you wish to view documents for. You may also select a date range to narrow down the search criteria. The date must be entered in month/day/year format. The easiest way to make sure that the date is in the correct format is to click on the calendar icon to the right of the date field. Once the parcel is entered press the **Submit Query** button.

Access Oakland



[Name](#) - [Subdivision](#) - [Condominium](#) - [Section Land/LCRC](#)
[Instrument Number](#) - [PIN Number](#) - [Consideration](#) - [Liber/Pg](#) - [Assoc. Liber/Pg](#)
[CVT Report](#) - [Document Type Report](#) - [Return to @ccess Oakland](#)
[View Available Document Dates](#)

Displaying 1 to 14 of 14 Total Hits:

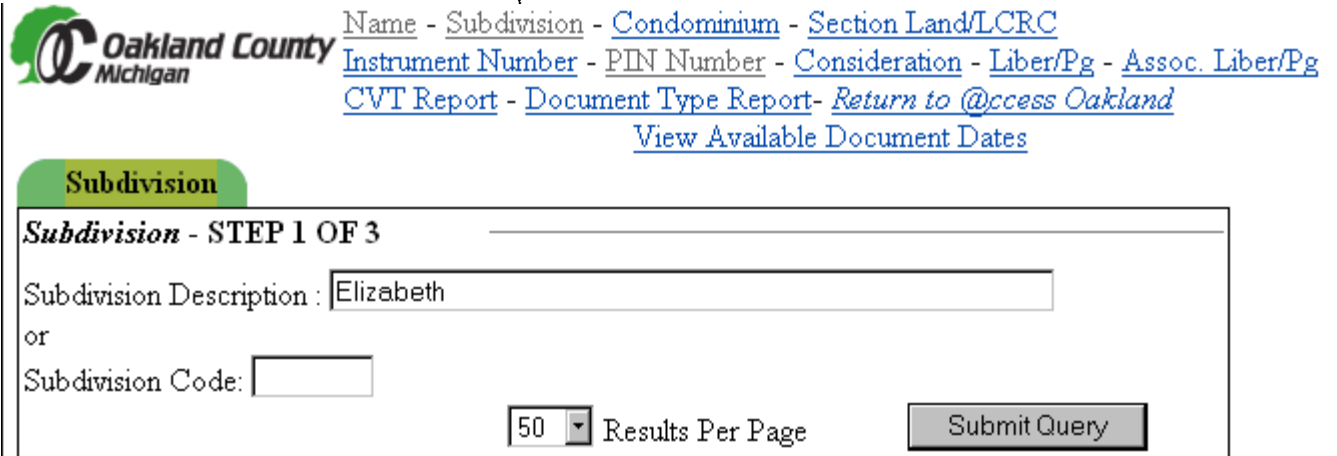
Instrument #	Name	Series	Document Type	Date	Liber	Page	Img Pgs
0381132	KERR, HARVEY R	1	WDD	10/15/1999	20676	168	2
0398631	KERR, HARVEY R	1	PAT	10/29/1999	20732	817	1
0060870	KERR, HARVEY T	1	MTG	2/22/1999	19587	731	7
0104796	KERR, HARVEY T	2	DIS	3/29/1999	19753	686	1
0127204	KERR, HARVEY T	2	DIS	4/30/1998	18409	390	

To view the document click on the ***Instrument*** link to view more detail. To see the actual imaged document click on the ***View*** link. To print the document follow the print instructions that are in the name search section.

Access Oakland

Subdivision Searches:

Click on **Subdivision** search from the top of the page menu. This allows the user to find all documents related to a particular subdivision. You can enter the entire subdivision name or a portion of the name.



The screenshot shows the Oakland County Michigan website navigation menu with links for Name - Subdivision - Condominium - Section Land/LCRC, Instrument Number - PIN Number - Consideration - Liber/Pg - Assoc. Liber/Pg, CVT Report - Document Type Report - Return to @ccess Oakland, and View Available Document Dates. Below the menu is a green 'Subdivision' button. The search interface is titled 'Subdivision - STEP 1 OF 3' and contains a 'Subdivision Description' field with 'Elizabeth' entered, an 'or' separator, and a 'Subdivision Code' field. At the bottom, there is a '50 Results Per Page' dropdown and a 'Submit Query' button. An arrow points from the text below to the 'Submit Query' button.

Once you have entered the information you want to search click on the **Submit Query** button. The following page will be displayed.

Access Oakland



[Name](#) - [Subdivision](#) - [Condominium](#) - [Section Land/LCRC](#)
[Instrument Number](#) - [PIN Number](#) - [Consideration](#) - [Liber/Pg](#) - [Assoc. Liber/Pg](#)
[CVT Report](#) - [Document Type Report](#) - [Return to @ccess Oakland](#)
[View Available Document Dates](#)

Displaying 1 to 11 of 11 Total Hits:

Select a Subdivision - STEP 2 OF 3
ELIZABETH CASS HEIGHTS (0040002)
ELIZABETH DALE (0024003)
ELIZABETH HURON (0069018)
ELIZABETH LAKE ESTATES #1 (0025006)
ELIZABETH LAKE ESTATES #2 (0027006)
ELIZABETH LAKE ESTATES #3 (0042014)
ELIZABETH LAKE ESTATES #4 (0042015)
ELIZABETH LAKE ESTATES #5 (0049040)
ELIZABETH LAKE GOLF CC SUMMER HOME SITES (0014025)
ELIZABETH PARK ACRES (0022021)
ELIZABETH SHORES (0051019)

A list of all subdivisions that match your selection criteria will be displayed. You must click on the link of the subdivision desired. Once the link is clicked the following page will be displayed.

Access Oakland

You now have the option to select all documents for that subdivision or select a specific document type. You can also select a specific date range or Sub Phase, Block or Low Lot. Once you have selected the options you are require press the **Submit Query** button.



[Name](#) - [Subdivision](#) - [Condominium](#) - [Section Land/LCRC](#)
[Instrument Number](#) - [PIN Number](#) - [Consideration](#) - [Liber/Pg](#) - [Assoc. Liber/Pg](#)
[CVT Report](#) - [Document Type Report](#) - [Return to @ccess Oakland](#)
[View Available Document Dates](#)

Subdivision

Subdivision - STEP 3 OF 3

Description : ELIZABETH LAKE ESTATES #2 (0027006)

Sub Phase : Block : Low Lot :

Document Type

ALL
ADD:ADDENDUM TO MTG. ETC
ADM:ADMINISTRATOR'S DEED
AER:AFF DOC REC IN ERROR

Type Code Search:

(Search will be performed on selected type in select box on left)

Date

Date From: Date To: (mm/dd/yyyy)

50 Results Per Page

Submit Query

Access Oakland



[Name](#) - [Subdivision](#) - [Condominium](#) - [Section Land/LCRC](#)
[Instrument Number](#) - [PIN Number](#) - [Consideration](#) - [Liber/Pg](#) - [Assoc. Liber/Pg](#)
[CVT Report](#) - [Document Type Report](#) - [Return to @ccess Oakland](#)
[View Available Document Dates](#)

Displaying 1 to 50 of 8824 Total Hits:

[Next Page](#)

Instrument #	Document Type	Date	Block	Low Lot	Liber	Page
0000552	MTG	1/3/1983	0000	00473	08299	267
0000552	MTG	1/3/1983	0000	00474	08299	267
0000559	MTG	1/3/1983	0000	00568	08299	288
0000559	MTG	1/3/1983	0000	00567	08299	288
0001397	AFF	1/5/1983	0000	00682	08300	640
0001397	AFF	1/5/1983	0000	00683	08300	640

A list will now appear of all the documents that match your selection criteria. You can now click on the link and the individual document will appear.

Follow the same process for printing documents as discussed earlier.

Access Oakland

Condominium Searches:

The condominium search follows the same process as the subdivision search. Only it will pull documents for all condominiums only. From the top of the page click on the **Condominium** icon.



[Name](#) - [Subdivision](#) - [Condominium](#) - [Section Land/LCRC](#)
[Instrument Number](#) - [PIN Number](#) - [Consideration](#) - [Liber/Pg](#) - [Assoc. Liber/Pg](#)
[CVT Report](#) - [Document Type Report](#) - [Return to @ccess Oakland](#)
[View Available Document Dates](#)

Condominium

Condominium

Description :

or

Condominium :

50 Results Per Page

Fill in the information that you want to search for and click the **Submit Query** button. The following page will be displayed.



[Name](#) - [Subdivision](#) - [Condominium](#) - [Section Land/LCRC](#)
[Instrument Number](#) - [PIN Number](#) - [Consideration](#) - [Liber/Pg](#) - [Assoc. Liber/Pg](#)
[CVT Report](#) - [Document Type Report](#) - [Return to @ccess Oakland](#)
[View Available Document Dates](#)

Displaying 1 to 3 of 3 Total Hits:

Select a Condominium - STEP 2 OF 3
ELIZABETH LAKE WOODS CONDO (9000743)
ELIZABETH LAKE WOODS II CONDO (9000808)
ELIZABETH LAKESHORE CONDO (9000011)

Select the link for the condominium complex you wish to see documents for. The following page will be displayed.

Access Oakland



[Name](#) - [Subdivision](#) - [Condominium](#) - [Section Land/LCRC](#)
[Instrument Number](#) - [PIN Number](#) - [Consideration](#) - [Liber/Pg](#) - [Assoc. Liber/Pg](#)
[CVT Report](#) - [Document Type Report](#) - [Return to @ccess Oakland](#)
[View Available Document Dates](#)

Condominium

Condominium - STEP 3 OF 3

Description : ELIZABETH LAKE WOODS II CONDO (9000808)

Building : Low Unit :

Document Type

ALL
ADD:ADDENDUM TO MTG. ETC
ADM:ADMINISTRATOR'S DEED
AER:AFF DOC REC IN ERROR

Type Code Search:

(Search will be performed on selected type in select box on left)

Date

Date From: Date To: (mm/dd/yyyy)

50 Results Per Page

Submit Query

You now have the option to select all documents for that condominium or select a specific document type. You can also select a specific date range or Building or Low Unit numbers. Once you have selected the options you require press the **Submit Query** button.

Access Oakland

Click the **Instrument** link to view the documents for the condominium you wish to view documents for.



[Name](#) - [Subdivision](#) - [Condominium](#) - [Section Land/LCRC](#)
[Instrument Number](#) - [PIN Number](#) - [Consideration](#) - [Liber/Pg](#) - [Assoc. Liber/Pg](#)
[CVT Report](#) - [Document Type Report](#) - [Return to @ccess Oakland](#)
[View Available Document Dates](#)

Displaying 1 to 50 of 1263 Total Hits:

[Next Page](#)

Instrument #	Document Type	Date	Building	Low Unit	Liber	Page
0027813	MTG	2/28/1986	000C	0002	09290	694
0029289	DIS	3/4/1986	000C	0002	09294	257
0030690	WDD	3/6/1986	000C	0002	09297	512
0069383	AST	5/27/1986	000C	0002	09386	195
0077867	MTG	6/10/1986	0000	0043	09406	347
0080820	QCD	6/16/1986	0000	0043	09413	134

A list will now appear of all the documents that match your selection criteria. You can now click on the link and the individual document will appear.

Follow the same process for printing documents as discussed earlier.

Access Oakland

Land Section Search:

The Recorded Document Profile gives the user the option to search documents by section of land.



[Name](#) - [Subdivision](#) - [Condominium](#) - [Section Land/LCRC](#)
[Instrument Number](#) - [PIN Number](#) - [Consideration](#) - [Liber/Pg](#) - [Assoc. Liber/Pg](#)
[CVT Report](#) - [Document Type Report](#) - [Return to @ccess Oakland](#)
[View Available Document Dates](#)

Section Land

Section Land

Area : Section : Town : Range :

Half : Quarters : Part :

Land Corner

Corner Letter: Corner Number:

	A	B	C	D	E	F	G	H	I	J	K	L	M
1													
2	6	5	4	3	2	1							
3													
4	7	8	9	10	11	12							
5													
6	18	17	16	15	14	13							
7													
8	19	20	21	22	23	24							
9													
10	30	29	28	27	26	25							
11													
12	31	32	33	34	35	36							
13													

Document Type

ALL

ADD:ADDENDUM TO MTG, ETC

ADM:ADMINISTRATOR'S DEED

AER:AFF DOC REC IN ERROR

Type Code Search:

(Search will be performed on selected type in select box on left)

Date

Date From: Date To: (mm/dd/yyyy)

Results Per Page

Once you have entered the information you wish to search click the **Submit Query** button.

Access Oakland



[Name](#) - [Subdivision](#) - [Condominium](#) - [Section Land/LCRC](#)
[Instrument Number](#) - [PIN Number](#) - [Consideration](#) - [Liber/Pg](#) - [Assoc. Liber/Pg](#)
[CVT Report](#) - [Document Type Report](#) - [Return to @ccess Oakland](#)
[View Available Document Dates](#)

Displaying 1 to 50 of 260 Total Hits:

[Next Page](#)

Instrument #	Document Type	Date	Section	Half	Quarters	Corner	Liber	Page
0000239	LDC	1/2/1998	28			G10	17932	791
0000240	LDC	1/2/1998	28			G11	17932	792
0000350	LDC	1/2/1998	28			F11	17933	044
0000358	LDC	1/2/1998	28			G10	17933	054

To view a specific document click the **Instrument Number** link. If there is an image available for the document you may click on the view under the **Image page** column. (There must be a number present). To print the imaged document follow the previous instructions.



[Name](#) - [Subdivision](#) - [Condominium](#) - [Section Land/LCRC](#)
[Instrument Number](#) - [PIN Number](#) - [Consideration](#) - [Liber/Pg](#) - [Assoc. Liber/Pg](#)
[CVT Report](#) - [Document Type Report](#) - [Return to @ccess Oakland](#)
[View Available Document Dates](#)

Instrument #	Date	Document Type	Consideration	Image Pages
0000239	1/2/1998 09:05:00	LAND CORNERS CERT. (LDC)	0.00	1 [View]

Document Date

03241997

Party	Name
-------	------

GRANTOR (1)	REDASH, JOHN N
-------------	----------------

Document

Liber	Page
-------	------

17932	791
-------	-----

Remarks

OAK TYPE: LAND/COR

Record Return

Access Oakland

Instrument Search:

To search for a selected instrument enter the instrument number. Year and document split are optional. Click on the **Submit Query** button.



[Name](#) - [Subdivision](#) - [Condominium](#) - [Section Land/LCRC](#)
[Instrument Number](#) - [PIN Number](#) - [Consideration](#) - [Liber/Pg](#) - [Assoc. Liber/Pg](#)
[CVT Report](#) - [Document Type Report](#) - [Return to @ccess Oakland](#)
[View Available Document Dates](#)

Instrument #

Instrument # _____

Instrument # Split: Year:

Document Type

ALL

ADD:ADDENDUM TO MTG. ETC

ADM:ADMINISTRATOR'S DEED

AER:AFF DOC REC IN ERROR

Type Code Search:

(Search will be performed on selected type in select box on left)

System

Land Ucc

Results Per Page

To view a specific document click on the **Instrument Number** link.



[Name](#) - [Subdivision](#) - [Condominium](#) - [Section Land/LCRC](#)
[Instrument Number](#) - [PIN Number](#) - [Consideration](#) - [Liber/Pg](#) - [Assoc. Liber/Pg](#)
[CVT Report](#) - [Document Type Report](#) - [Return to @ccess Oakland](#)
[View Available Document Dates](#)

Displaying 1 to 21 of 21 Total Hits:

Instrument #	Document Type	Date	Liber	Page
0015487	DIS	2/25/1983	08328	133
0015487	QCD	2/13/1984	08594	572
0015487	MTG	2/8/1985	08903	490
0015487	MTG	1/31/1986	09264	005
0015487	MTG	1/27/1987	09740	051

Access Oakland

If an image is available there will be a number and **View** button in the **Image Pages** column. To print the document follow the previous instructions for printing images.



[Name](#) - [Subdivision](#) - [Condominium](#) - [Section Land/LCRC](#)
[Instrument Number](#) - [PIN Number](#) - [Consideration](#) - [Liber/Pg](#) - [Assoc. Liber/Pg](#)
[CVT Report](#) - [Document Type Report](#) - [Return to @ccess Oakland](#)
[View Available Document Dates](#)

Instrument #	Date	Document Type	Consideration	Image Pages
0015487	2/25/1983 02:47:00	DIS, SAT, RELEASE (DIS)	0.00	1 [View]

Document Date
012483

Party	Name
GRANTOR (1)	MICHIGAN NATIONAL BANK NM
GRANTEE (2)	PFAFF, MARIA C
GRANTEE (2)	PFAFF, ALAN R

Document		Associated	
Liber	Page	Liber	Page
08328	133	08295	155

Access Oakland

Consideration Amount Search:

To search by a consideration amount enter the amount range and a calendar date to limit the search. Click on the **Submit Query** button.



[Name](#) - [Subdivision](#) - [Condominium](#) - [Section Land/LCRC](#)
[Instrument Number](#) - [PIN Number](#) - [Consideration](#) - [Liber/Pg](#) - [Assoc. Liber/Pg](#)
[CVT Report](#) - [Document Type Report](#) - [Return to @ccess Oakland](#)
[View Available Document Dates](#)

Consideration

Amount From: Amount To:

Document Type

ADD:ADDENDUM TO MTG. ETC
ADM:ADMINISTRATOR'S DEED
AER:AFF DOC REC IN ERROR

Type Code Search:
(Search will be performed on selected type in select box on left)

Date

Date From: Date To: (mm/dd/yyyy)

Results Per Page

Once the Submit query button is clicked the following page will be displayed.



[Name](#) - [Subdivision](#) - [Condominium](#) - [Section Land/LCRC](#)
[Instrument Number](#) - [PIN Number](#) - [Consideration](#) - [Liber/Pg](#) - [Assoc. Liber/Pg](#)
[CVT Report](#) - [Document Type Report](#) - [Return to @ccess Oakland](#)
[View Available Document Dates](#)

Displaying 1 to 50 of 31276 Total Hits:

[Next Page](#)

Instrument #	Consideration	Document Type	Date	Liber	Page
0385705	100000.00	MTG	7/29/2003	30125	406
0386002	100000.00	MTG	7/29/2003	30126	806
0386033	100000.00	MTG	7/29/2003	30127	249
0386038	100000.00	MTG	7/29/2003	30127	352

Like all RDP searches to view the document click on the **Instrument Number** link. The selected document will now be displayed.

Access Oakland



[Name](#) - [Subdivision](#) - [Condominium](#) - [Section Land/LCRC](#)
[Instrument Number](#) - [PIN Number](#) - [Consideration](#) - [Liber/Pg](#) - [Assoc. Liber/Pg](#)
[CVT Report](#) - [Document Type Report](#) - [Return to @ccess Oakland](#)
[View Available Document Dates](#)

Instrument #	Date	Document Type	Consideration	Image Pages
0385705	7/29/2003 09:27:32	MORTGAGE (MTG)	100000.00	16 View



Document Date

07012003

Party	Name
-------	------

GRANTOR (1)	MULLINS, DEBRA
-------------	----------------

GRANTEE (2)	WALLED LAKE SCH EMP FEDERAL CU
-------------	--------------------------------

Document

Liber	Page
-------	------

30125	406
-------	-----

Record Return

WALLED LAKE SCHOOL EMPLOYEES FEDERAL CU
 3095 S. COMMERCE ROAD
 WALLED LAKE, MI 48390

To view images click on the **View** button under the Image Pages column. To print document follow the previous print instructions.

Access Oakland

Book/Page Search:

The RDP system will allow you to search by book/page numbers. Book and page numbers are also known as liber and page. Once you enter the liber/page you are searching click the **Submit Query** button.



[Name](#) - [Subdivision](#) - [Condominium](#) - [Section Land/LCRC](#)
[Instrument Number](#) - [PIN Number](#) - [Consideration](#) - [Liber/Pg](#) - [Assoc. Liber/Pg](#)
[CVT Report](#) - [Document Type Report](#) - [Return to @ccess Oakland](#)
[View Available Document Dates](#)

Liber / Page

Liber / Page

Liber Page

Document Type

ADD:ADDENDUM TO MTG, ETC
ADM:ADMINISTRATOR'S DEED
AER:AFF DOC REC IN ERROR

Type Code Search:
(Search will be performed on selected type in select box on left)

System

Land Ucc

Results Per Page

The document for that liber/page will now be displayed. To view the details of the document click on the **Instrument Number** link.



[Name](#) - [Subdivision](#) - [Condominium](#) - [Section Land/LCRC](#)
[Instrument Number](#) - [PIN Number](#) - [Consideration](#) - [Liber/Pg](#) - [Assoc. Liber/Pg](#)
[CVT Report](#) - [Document Type Report](#) - [Return to @ccess Oakland](#)
[View Available Document Dates](#)

Displaying 1 to 1 of 1 Total Hits:

Instrument #	Document Type	Date	Liber	Page
0385705	MTG	7/29/2003	30125	406

Access Oakland

Associated Liber/Page Search:

The query for associated liber and page is processed just like the liber and page search. Enter the specific associated liber and page and click the **Submit Query** button.



[Name](#) - [Subdivision](#) - [Condominium](#) - [Section Land/LCRC](#)
[Instrument Number](#) - [PIN Number](#) - [Consideration](#) - [Liber/Pg](#) - [Assoc. Liber/Pg](#)
[CVT Report](#) - [Document Type Report](#) - [Return to @ccess Oakland](#)
[View Available Document Dates](#)

Associated Liber /Page

Liber /Page	
Liber <input type="text"/>	Page <input type="text"/>
Document Type	
<div style="border: 1px solid black; padding: 2px;"><p>ALL</p><p>ADD:ADDENDUM TO MTG, ETC</p><p>ADM:ADMINISTRATOR'S DEED</p><p>AER:AFF DOC REC IN ERROR</p></div>	Type Code Search: <input type="text"/> <small>(Search will be performed on selected type in select box on left)</small>
System	
<input checked="" type="checkbox"/> Land	<input checked="" type="checkbox"/> Ucc
50 <input type="text"/> Results Per Page	<input type="button" value="Submit Query"/>

The associated liber and page documents will now be displayed.

Access Oakland

Document Type Report:

Once the Recorded Document Profile product is selected from the "My Product" menu the **Document Type Report** can be selected by clicking on the link below.



[Name](#) - [Subdivision](#) - [Condominium](#) - [Section Land/LCRC](#)
[Instrument Number](#) - [PIN Number](#) - [Consideration](#) - [Liber/Pg](#) - [Assoc. Liber/Pg](#)
[CVT Report](#) - [Document Type Report](#) - [Return to @ccess Oakland](#)
[View Available Document Dates](#)

Name Search

Name

Last Name: First Name: Middle Initial:

- or -

Once the link has been selected the following page will be displayed.



[Name](#) - [Subdivision](#) - [Condominium](#) - [Section Land](#)
[Instrument Number](#) - [PIN Number](#) - [Consideration](#) - [Bk/Pg](#) - [Assoc. Bk/Pg](#)
[CVT Report](#) - [Document Type Report](#) - [Return to @ccess Oakland](#)

Other Seaches

- [Name](#)
- [Subdivision](#)
- [Condominium](#)
- [Section Land](#)
- [Instrument Number](#)
- [PIN Number](#)
- [Consideration](#)
- [Book/Page](#)
- [Assoc. Book/Page](#)
- [CVT Report](#)
- [Doc Type Report](#)
- [Online Dates](#)

Document Type Report	
Document Type	<input type="text" value="WDD"/>
Date Range	From: <input type="text" value="01/10/2003"/> To: <input type="text" value="01/15/2003"/>
Minimum Consideration:	<input type="text" value="\$0.00"/>
<input type="button" value="Submit Report"/> <input type="button" value="Clear"/>	

* There will be a minimum charge of \$2.00 to run this report

You must select a document type and a date range. The system will allow up to a ninety-day date range. From this screen a minimum consideration amount can also be entered. Once you have entered your search criteria click the **Submit Report** button.

Access Oakland

Once the *Submit* button has been pressed then the following page will appear to let you know that your report is being generated.

Your Report is being Generated...

You can either wait here for it and it will automatically download when ready

*** OR ***

You can bookmark and return to this page later and it will be sent to you then.

Process has been running for: 030 Seconds

Once the report is completed the system will give you a receipt that shows you what you will be billed for this search. The receipt will include the number of records found and also the total to be billed. If you select **Accept** the report will be displayed on your computer. If you do not print the report you cannot go back to it later unless you have saved it to your hard drive or re-purchase the report again.

You also have the option to **Cancel** and you will not be billed for this search.

Receipt



Document Requested Date: 11/20/2003

Document Billed To Userid: 10083

Document Details

#DOCTYPE-RPT

Start date: 01/10/2003

End Date: 01/15/2003

Considerations Greater than or Equal to: \$.00

Number of Records: 360

Price Per Record: \$0.17

Grand Total: \$61.20**

Print Receipt

Cancel

Accept ←

Access Oakland

Once the *Accept* button is pressed the report will be displayed on your computer.
You can now print the report.

Run Date: 11/20/2003 11:48:34										Type of reg
Run By: QIMHTP1										Date Range:
Pgm: LN647CH										Description: WARRANTY DEED
Affiliated Computer Services, Inc.										OAKLAND REGISTER OF DEEDS
DOCUMENT TYPE REPORT										
Doc. #	Vol	Book	Page	Rec Date	Rec Time	Series	Name	F	S	Record and Return To
0010901	00	27581	153	01/10/2003	8:10:24	GRANTOR	IATKOFF	SUSAN	KAY	TIMOTHY M OLEARY 32703 WHITE OAKS TRAIL BEVERLY HILLS, MI 48025
						GRANTEE	OLEARY	TIMOTHY	M	
						GRANTEE	OLEARY	ELEANOR	G	
										CNSAMT \$
Subs: SUBDIV 0099018										DESC NOTTINGHAM FOREST #1
Area 24 TOWN 01 RANCH 10										DESC SOUTHFIELD
										DESC
BLOCK Lots										DIN #
00014 - 00014										24-04-204-012
0010902	00	27581	154	01/10/2003	8:10:28	GRANTOR	OLEARY	TIMOTHY	M	ERIC S KARAS 4189 ARLINGTON DR ROYAL OAK, MI 48073
						GRANTOR	OLEARY	ELEANOR	GARGARO	
						GRANTEE	KARAS	ERIC	S	
						GRANTEE	HOWARD	TANYA	S	
										CNSAMT \$
Subs: SUBDIV 0033018										DESC BEVERLY HILLS
Area 25 TOWN 01 RANCH 11										DESC ROYAL OAK
										DESC
BLOCK Lots										DIN #
00220 - 00221										25-06-177-015
0010903	00	27581	155	01/10/2003	8:10:31	GRANTOR	EVERETT	SCOTT	B	JEFFERY L COOPER 2955 ORTONVILLE ROAD BRANDON, MI 48348

- bookmark ▾
- Page 1
- Page 2
- Page 3
- Page 4
- Page 5
- Page 6
- Page 7
- Page 8
- Page 9
- Page 10
- Page 11
- Page 12
- Page 13
- Page 14
- Page 15
- Page 16
- Page 17
- Page 18
- Page 19
- Page 20
- Page 21
- Page 22
- Page 23
- Page 24
- Page 25
- Page 26

Access Oakland

Online Dates:

The RDP system will display dates online as to where recordings are entered through and how far the county is on imaging back documents. Click on the **View Available Document Dates** from the Other Searches box.



[Name](#) - [Subdivision](#) - [Condominium](#) - [Section Land/LCRC](#)
[Instrument Number](#) - [PIN Number](#) - [Consideration](#) - [Liber/Pg](#) - [Assoc. Liber/Pg](#)
[CVT Report](#) - [Document Type Report](#) - [Return to @access Oakland](#)
→ [View Available Document Dates](#)

Once the link is clicked the following page will be displayed.



[Name](#) - [Subdivision](#) - [Condominium](#) - [Section Land/LCRC](#)
[Instrument Number](#) - [PIN Number](#) - [Consideration](#) - [Liber/Pg](#) - [Assoc. Liber/Pg](#)
[CVT Report](#) - [Document Type Report](#) - [Return to @access Oakland](#)
[View Available Document Dates](#)

Available Document Dates

GRANTOR/EE INDEXED THROUGH: 01/01/1983-09/12/2003
GRANTOR/EE IMAGED THROUGH: 01/01/1983-08/27/2003
UCCS INDEXED THROUGH: 10/19/1995-10/22/2003
UCCS IMAGED THROUGH: 10/19/1995-08/04/2003